







PROPOSED ELECTRIC DISTRIBUTION PLAN
RESIDENTIAL SCHEME KEDIAZ CORRIDOR
 Main 200' Shivdaspura - Chandlai - Vatika Road
 Near Ring Road, Tonk Road, Jaipur.

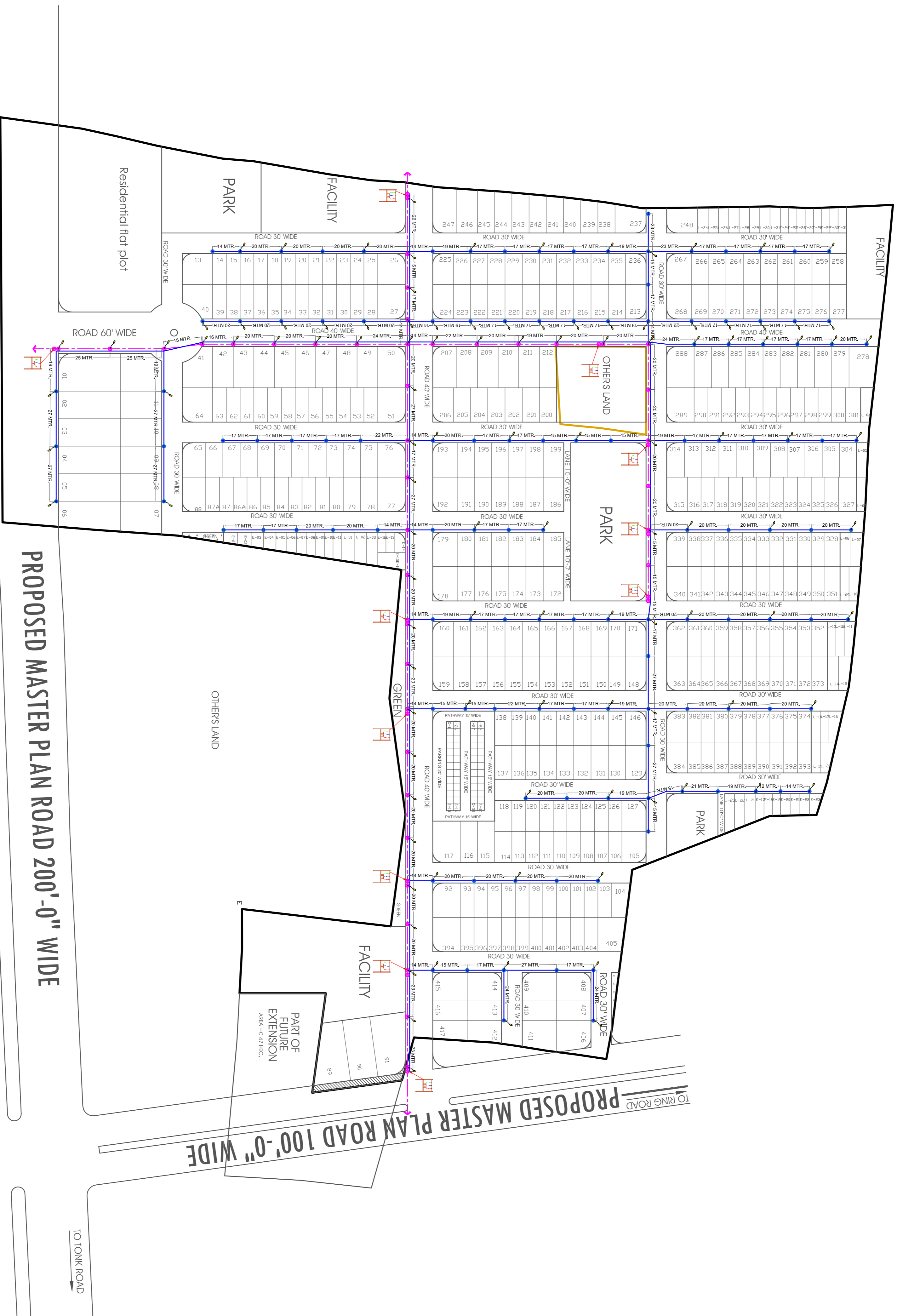
LAY-OUT PLAN OF

(ROADS , ELECTRICALS ,
 SEWER LINE & WATER SUPPLY)

LEGENDS :-

	L/T COMPOSITE LINE(A B CABLE)
	11 KV LINE (RABBIT COND.)
	11 KV 3X185 SQMM XLPE CABLE
	D.P
	E.P. POLE LOCATION
	STREET LIGHT

NOTE :-
 THIS DRAWING IS ONLY FOR THE SETTING OUT OF SERVICES
 FOR FURTHER DETAILS AND SIZES PLEASE REFER
 CONSULTANT'S DRAWINGS.



PROPOSED MASTER PLAN ROAD 200'-0" WIDE

PROPOSED MASTER PLAN ROAD 100'-0" WIDE

TO VATIKA

TO TONK ROAD

NAME OF SCHEME :-

" KEDIAZ CORRIDOR "

VILLAGE - CHANDLAI, TEH.- CHAKSU, DIST.-JAPUR

LEGEND :-

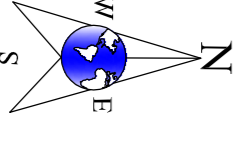
SCHEME BOUNDARY - (A,B,C,D,E)

SCHEME CORNER POINT - (A,B,C,D,E)

SCALE :-

NORTH :-

1" = 50' FEET



SUBMITTED TO :-